
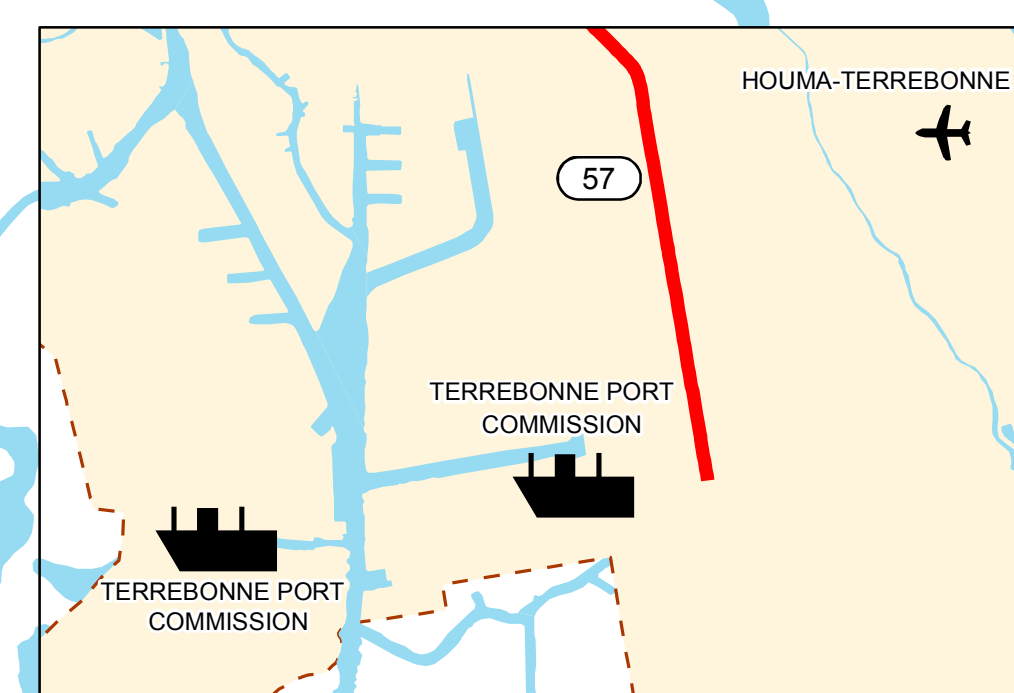
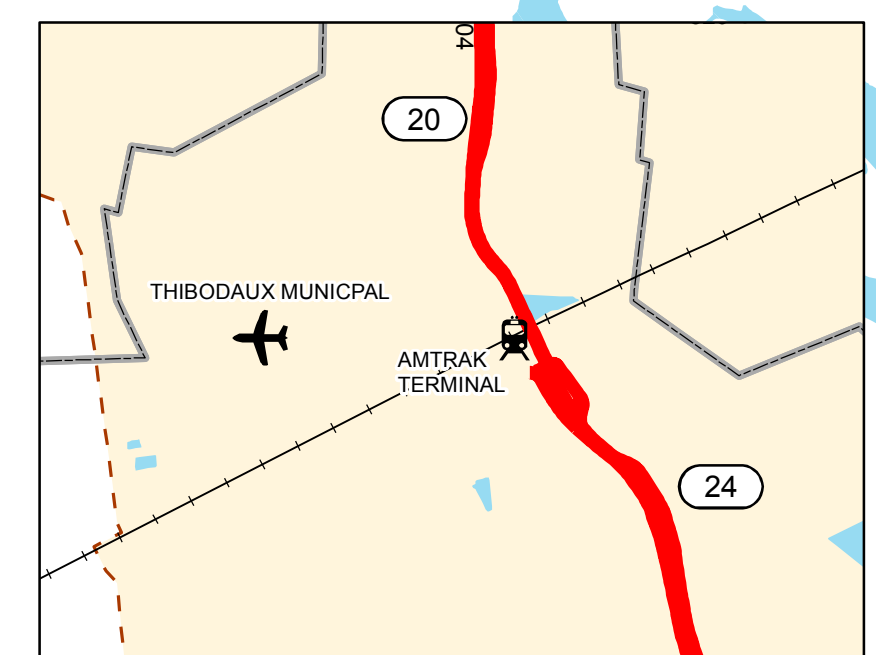
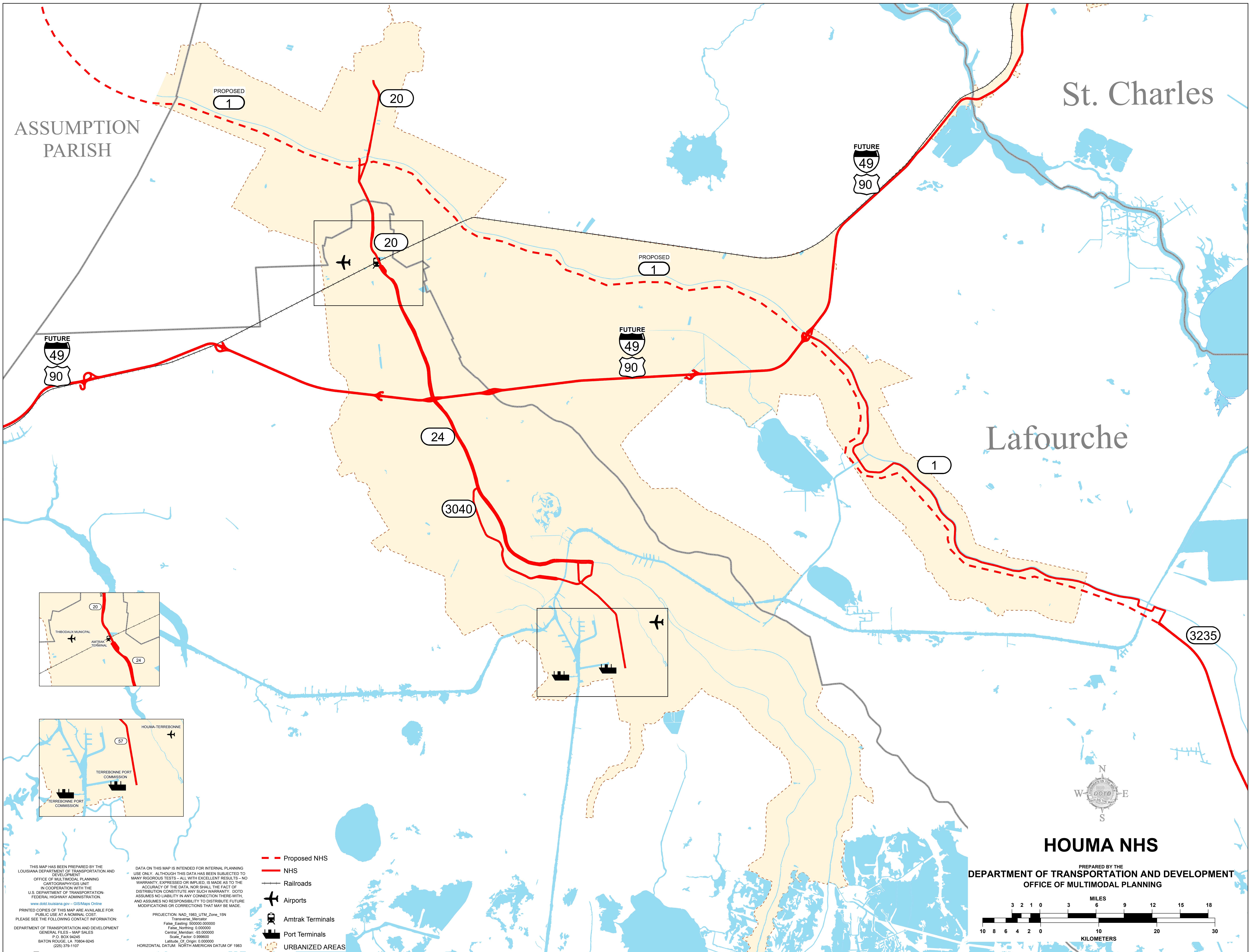


ASSUMPTION
PARISH

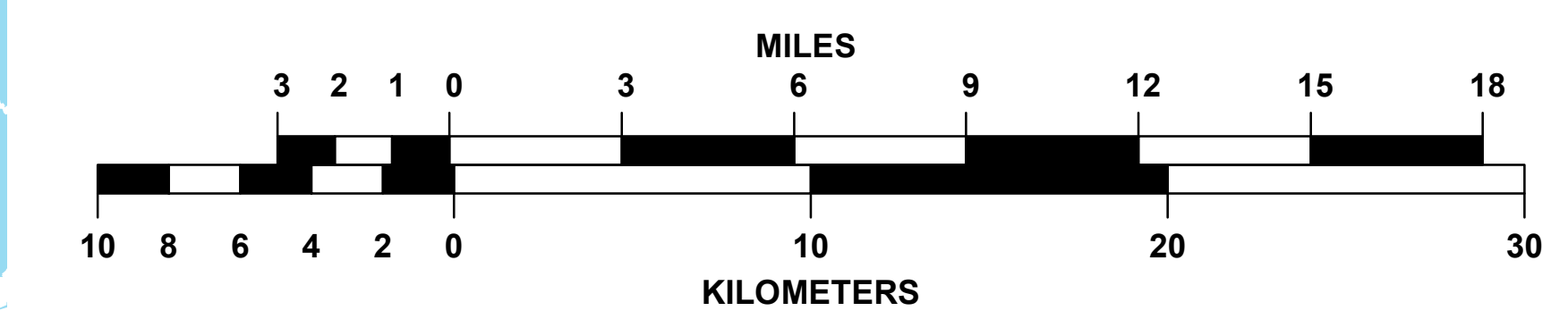
St. Charles

Lafourche



HOUMA NHS

PREPARED BY THE
DEPARTMENT OF TRANSPORTATION AND DEVELOPMENT
OFFICE OF MULTIMODAL PLANNING



THIS MAP HAS BEEN PREPARED BY THE LOUISIANA DEPARTMENT OF TRANSPORTATION AND DEVELOPMENT...
PROJECTION: NAD_1983_UTM_Zone_15N
False_Easting: 500000.000000
False_Northing: 0.000000
Central_Meridian: -93.000000
Scale_Factor: 0.999600
Latitude_Of_Origin: 0.000000
HORIZONTAL DATUM: NORTH AMERICAN DATUM OF 1983

- Proposed NHS
- NHS
- Railroads
- Airports
- Amtrak Terminals
- Port Terminals
- URBANIZED AREAS